ILLEGIB
Sanitized Copy Approved for Release 2010/08/16 : CIA-RDP88-00206R000300150031-7

Page Denied

Next 2 Page(s) In Document Denied

Sanitized Copy Approved for Release 2010/08/16 : CIA-RDP88-00206R000300150031-7

Sanitized Copy Approved for Release 2010/08/16 : CIA-RDP88-00206R000300150031-7

PHOTO NO 1647381 | LOT NO C-00557-83 | MAP REFERENCE | LATITUDE 21 30 N | 39 12 E

COUNTRY SAUDI ARABIA | PROVINCE WMC Scale

AREA NO	SUBJECT	SUBJECT	SUBJECT	SUBJECT	SUBJECT	SUBJECT	SUBJECT	SUBJECT
JIDDA	IDENTIFY	MAJOR	ROAD					
NAL.								
LAZIZ	(DWI)	A	NATIONAL					

AIRPORT.

731

DATE OF PHOTO	TYPE	QUALITY	CLASS	NO OF CARDS	SOURCE OF PHOTOGRAPH
1182					SAUDI ARABIA (FACILITY)

CLASSIFICATION OUO | CAPTIONED BY OTR

FORM 12-78 174 OBSOLETE PREVIOUS EDITIONS

PHOTO ANALYSIS REPORT

Sanitized Copy Approved for Release 2010/08/16 : CIA-RDP88-00206R000300150031-7

Sanitized Copy Approved for Release 2010/08/16 : CIA-RDP88-00206R000300150031-7

PHOTO NO 1647388 | LOT NO G-0057-83 | MAP REFERENCE | LATITUDE 21 30 N | 39 12 E

COUNTRY SAUDI ARABIA | PROVINCE WAE. 566 C.

AREA NO | SUBJECT | SUBJECT | SUBJECT | SUBJECT | SUBJECT | SUBJECT | SUBJECT | SUBJECT

JIDDA (T)HE HAJ (T)ERMI
NAL OF THE KING ABDU
LAZIZ (I)NTERNATIONAL
AIRPORT.

7.31

DATE OF PHOTO	TYPE	QUALITY	CLASS	NO OF CARDS	SOURCE OF PHOTOGRAPH
1982					SAUDI ARABIA BROCHURE

CLASSIFICATION OUO | CAPTIONED BY CJB

FORM 12-70 174 OBSOLETE PREVIOUS EDITIONS

PHOTO ANALYSIS REPORT

Sanitized Copy Approved for Release 2010/08/16 : CIA-RDP88-00206R000300150031-7

Sanitized Copy Approved for Release 2010/08/16 : CIA-RDP88-00206R000300150031-7

PHOTO NO 1647383 | LOT NO G-0057-83 | MAP REFERENCE | LATITUDE 25 17 N | 51 32 E

COUNTRY QATAR | PROVINCE WAC 547C

AREA NO | SUBJECT | SUBJECT | SUBJECT | SUBJECT | SUBJECT | SUBJECT | SUBJECT | SUBJECT

DOHA HAMAD GENERAL HOSPITAL

[p. 90 top]

7.9

DATE OF PHOTO | TYPE | QUALITY | SCALE | AREA OF EARTH | SOURCE OF PHOTOGRAPH

QATAR YEAR BOOK 1980-81

CLASSIFICATION U/O | CAPTIONED BY C.I.P.

FORM 12-70 174 OBSOLETE PREVIOUS EDITIONS

PHOTO ANALYSIS REPORT

Sanitized Copy Approved for Release 2010/08/16 : CIA-RDP88-00206R000300150031-7

Sanitized Copy Approved for Release 2010/08/16 : CIA-RDP88-00206R000300150031-7

PHOTO NO 16473.11 | LOC NO G-0057-83 | MAP REFERENCE | LATITUDE 25 17 N | LONGITUDE 51 32 E

COUNTRY QATAR | PROVINCE WAC. 54 7c.

AREA NO | SUBJECT | SUBJECT | SUBJECT | SUBJECT | SUBJECT | SUBJECT | SUBJECT | SUBJECT

DOHA MUSEUM | QATAR | NATIONAL

top. 1 page 92

7,89

DATE OF PHOTO	TYPE	QUALITY	CLASS	NO OF CARDS	SOURCE OF PHOTOGRAPH
					QATAR YEAR BOOK 1980-81

CLASSIFICATION OUO | CAPTIONED BY CJB

FORM 12-79 174 OBSOLETE PREVIOUS EDITIONS

PHOTO ANALYSIS REPORT

Sanitized Copy Approved for Release 2010/08/16 : CIA-RDP88-00206R000300150031-7

Sanitized Copy Approved for Release 2010/08/16 : CIA-RDP88-00206R000300150031-7

PHOTO NO 164139i | LOT NO D-0057-83 | MAP REFERENCE | LATITUDE 25 17 N | 51 32 E

COUNTRY QATAR | PROVINCE WAS-541C

AREA NO	SUBJECT	SUBJECT	SUBJECT	SUBJECT	SUBJECT	SUBJECT	SUBJECT	SUBJECT
DOHA	(THE SHERATON HOTEL)							

P. 93
bottom left, photo 2

7.8

DATE OF PHOTO	TYPE	QUALITY	CLASS	NO OF CARDS	SOURCE OF PHOTOGRAPH
					QATAR YEAR BOOK 1980-81

CLASSIFICATION UNCL | CAPTIONED BY C.H.

FORM 12-79 174 OBSOLETE PREVIOUS EDITIONS

PHOTO ANALYSIS REPORT

Sanitized Copy Approved for Release 2010/08/16 : CIA-RDP88-00206R000300150031-7

Sanitized Copy Approved for Release 2010/08/16 : CIA-RDP88-00206R000300150031-7

PHOTO NO 1647392 | LOT NO S-0051-23 | MAP REFERENCE | LATITUDE 25 11 N | LONGITUDE 51 32 E

COUNTRY CHINA | PROVINCE W/C. SHIA

AREA NO	SUBJECT	SUBJECT	SUBJECT	SUBJECT	SUBJECT	SUBJECT	SUBJECT	SUBJECT
1	DAIRA	(T)HE	OASIS	HOTE				

[bottom, right, photo 4] p. 93

7.8

DATE OF PHOTO	TYPE	QUALITY	CLASS	NO OF CARDS	SOURCE OF PHOTOGRAPH
					Orion Year Book 1971

CLASSIFICATION U | CAPTIONED BY C.I.

FORM 12-78 174 OBSOLETE PREVIOUS EDITIONS

PHOTO ANALYSIS REPORT

Sanitized Copy Approved for Release 2010/08/16 : CIA-RDP88-00206R000300150031-7

Sanitized Copy Approved for Release 2010/08/16 : CIA-RDP88-00206R000300150031-7

PHOTO NO	LOT NO	MAP REFERENCE	LATITUDE	LONGITUDE
1647393	G-0057-83		25 17 N	51 32 E

COUNTRY: QATAR

PROVINCE: WAC 547C

AREA NO	SUBJECT	SUBJECT	SUBJECT	SUBJECT	SUBJECT	SUBJECT	SUBJECT	SUBJECT
	DOHA MINISTRY OF (I)N FORMATION HQS.							

{ pl. to 1 top page 110 }

7,8

DATE OF PHOTO	TYPE	QUALITY	CLASS	NO OF CARDS	SOURCE OF PHOTOGRAPH
					QATAR YEAR BOOK 1980-81

CLASSIFICATION: OIT

CAPTIONED BY: CVH

FORM 12-79 174 OBSOLETE PREVIOUS EDITIONS

PHOTO ANALYSIS REPORT

Sanitized Copy Approved for Release 2010/08/16 : CIA-RDP88-00206R000300150031-7

Sanitized Copy Approved for Release 2010/08/16 : CIA-RDP88-00206R000300150031-7

PHOTO NO.	LOT NO	MAP REFERENCE	LATITUDE	LONGITUDE
164/394	1:0057-83		25 17 N	51 32 E

COUNTRY: QATAR

PROVINCE: WAC 547c

AREA NO.	SUBJECT	SUBJECT	SUBJECT	SUBJECT	SUBJECT	SUBJECT	SUBJECT	SUBJECT
DOHA	MINISTRY OF MUNICIPAL AFFAIRS HQS.							

[pl. to 2 l. of middle, p. 110]

7,8

DATE OF PHOTO	TYPE	QUALITY	CLASS	NO. OF CARDS	SOURCE OF PHOTOGRAPH
					QATAR YEAR BOOK 1980-81

CLASSIFICATION: OIO

CAPTIONED BY: S.M.

FORM 12-79 174 OBSOLETE PREVIOUS EDITIONS

PHOTO ANALYSIS REPORT

Sanitized Copy Approved for Release 2010/08/16 : CIA-RDP88-00206R000300150031-7

Sanitized Copy Approved for Release 2010/08/16 : CIA-RDP88-00206R000300150031-7

PHOTO NO. 1647395 | LOT NO 6-0057-83 | MAP REFERENCE | LATITUDE 25 17 N | LONGITUDE 51 32 E

COUNTRY QATAR | PROVINCE WAC 547C

AREA NO	SUBJECT	SUBJECT	SUBJECT	SUBJECT	SUBJECT	SUBJECT	SUBJECT	SUBJECT
	DOHA MINISTRY OF (I)N							
	TERIOR HQS.							

Pl. 1-03
Middle Right p. 110

7, 8

DATE OF PHOTO	TYPE	QUALITY	CLASS	NO OF CARDS	SOURCE OF PHOTOGRAPH
					QATAR YEAR BOOK 1980-81

CLASSIFICATION 040 | CAPTIONED BY C.I.B

FORM 12-78 174 OBSOLETE PREVIOUS EDITIONS

PHOTO ANALYSIS REPORT

Sanitized Copy Approved for Release 2010/08/16 : CIA-RDP88-00206R000300150031-7

Sanitized Copy Approved for Release 2010/08/16 : CIA-RDP88-00206R000300150031-7

PHOTO NO 1647396 | LOT NO 6-0057-83 | MAP REFERENCE | LATITUDE 25 17 N | 51 32 E

COUNTRY QATAR | PROVINCE WAC 547C

AREA NO	SUBJECT	SUBJECT	SUBJECT	SUBJECT	SUBJECT	SUBJECT	SUBJECT	SUBJECT
	DOHA	MINISTRY OF (FO						
	REIGN	AFFAIRS HQS.						

[Colton, photo 4, p. 110]

7, 8

DATE OF PHOTO	TYPE	QUALITY	CLASS	NO OF CARDS	SOURCE OF PHOTOGRAPH
					QATAR YEAR BOOK 1980-81

CLASSIFICATION 060 | CAPTIONED BY CIA

FORM 12-78 174 OBSOLETE PREVIOUS EDITIONS

PHOTO ANALYSIS REPORT

Sanitized Copy Approved for Release 2010/08/16 : CIA-RDP88-00206R000300150031-7

Sanitized Copy Approved for Release 2010/08/16 : CIA-RDP88-00206R000300150031-7

PHOTO NO 1647397 | LOT NO S-0057.83 | MAP REFERENCE | LATITUDE 25 17 N | LONGITUDE 51 32 E

COUNTRY QATAR | PROVINCE WA: 547c

AREA NO	SUBJECT	SUBJECT	SUBJECT	SUBJECT	SUBJECT	SUBJECT	SUBJECT	SUBJECT
	(NF) DOHA EARTH SATELLITE STATION							

{photo 4, bottom right
p. 111

23

DATE OF PHOTO	TYPE	QUALITY	CLASS	NO OF CARDS	SOURCE OF PHOTOGRAPH
					QATAR YEAR BOOK 1980-81

CLASSIFICATION UNCLASSIFIED | CAPTIONED BY CIA

FORM 12-70 174 OBSOLETE PREVIOUS EDITIONS

PHOTO ANALYSIS REPORT

Sanitized Copy Approved for Release 2010/08/16 : CIA-RDP88-00206R000300150031-7

Sanitized Copy Approved for Release 2010/08/16 : CIA-RDP88-00206R000300150031-7

PHOTO NO	LOT NO	MAP REFERENCE	LATITUDE	LONGITUDE
1647398	G 0057-83		25 17 N	51 32 E

COUNTRY: QATAR

PROVINCE: W. Sea

AREA NO	SUBJECT	SUBJECT	SUBJECT	SUBJECT	SUBJECT	SUBJECT	SUBJECT	SUBJECT
	DOHA BANK	QATAR	NATIONAL					

[Plot 3, Bottom left
D.111]

7,89

DATE OF PHOTO	TYPE	QUALITY	CLASS	NO OF CARDS	SOURCE OF PHOTOGRAPH
					QNA. Year Book 1980/81

CLASSIFICATION: U U

CAPTIONED BY: CA

FORM 12-79 174 OBSOLETE PREVIOUS EDITIONS

PHOTO ANALYSIS REPORT

Sanitized Copy Approved for Release 2010/08/16 : CIA-RDP88-00206R000300150031-7

Sanitized Copy Approved for Release 2010/08/16 : CIA-RDP88-00206R000300150031-7

PHOTO NO 1647393 | LOT NO G-0057-83 | MAP REFERENCE | LATITUDE 25 17 N | 51 32 E

COUNTRY QATAR | PROVINCE WAC 547C

AREA NO | SUBJECT | SUBJECT | SUBJECT | SUBJECT | SUBJECT | SUBJECT | SUBJECT | SUBJECT

DOHA | DOHA PORT

[global; top p. 112]

30

DATE OF PHOTO | TYPE | QUALITY | CLASS | NO OF CLASSIFIER | SOURCE OF PHOTOGRAPH

QATAR YEAR BOOK 1980-81

CAPTIONED BY CTB

PHOTO ANALYSIS REPORT

Sanitized Copy Approved for Release 2010/08/16 : CIA-RDP88-00206R000300150031-7

STAT
Sanitized Copy Approved for Release 2010/08/16 : CIA-RDP88-00206R000300150031-7

Page Denied

Sanitized Copy Approved for Release 2010/08/16 : CIA-RDP88-00206R000300150031-7

Sanitized Copy Approved for Release 2010/08/16 : CIA-RDP88-00206R000300150031-7

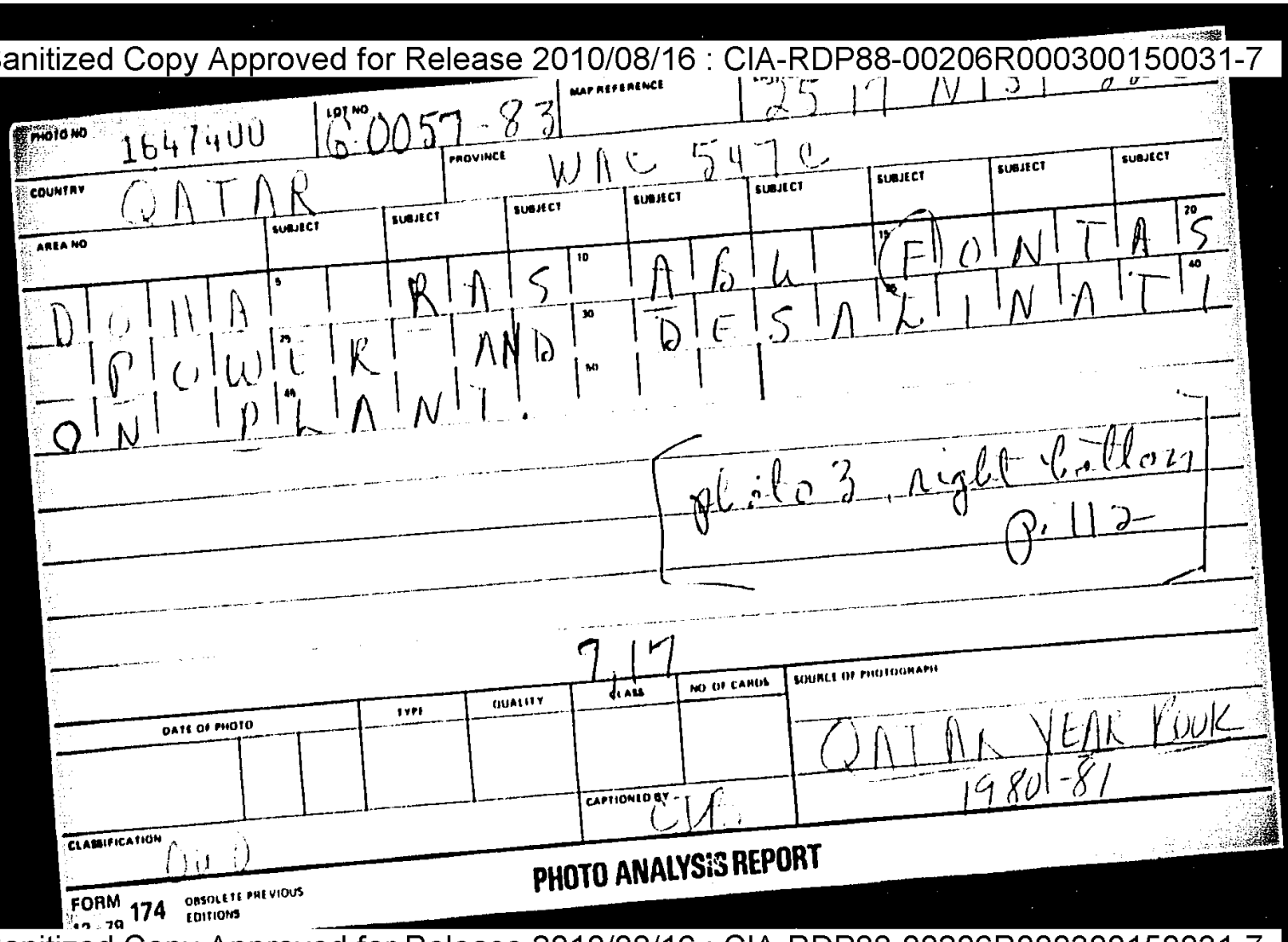

PHOTO NO 1647400 LOT NO 6.0057-83 MAP REFERENCE 25 17 NW 1:1

COUNTRY QATAR PROVINCE WAC 547c

AREA NO | SUBJECT | SUBJECT | SUBJECT | SUBJECT | SUBJECT | SUBJECT | SUBJECT | SUBJECT

DOHA RAS ABU (FONTAS) DESALINATION POWER AND 30 ON PLANT. 40 50

photo 3, night balloon 9.11.2-

7.17

DATE OF PHOTO | TYPE | QUALITY | CLASS | NO OF CARDS | SOURCE OF PHOTOGRAPH

QATAR YEAR BOOK 1980-81

CAPTIONED BY CH.

CLASSIFICATION (U)

FORM 174 OBSOLETE PREVIOUS EDITIONS

PHOTO ANALYSIS REPORT

Sanitized Copy Approved for Release 2010/08/16 : CIA-RDP88-00206R000300150031-7

Sanitized Copy Approved for Release 2010/08/16 : CIA-RDP88-00206R000300150031-7

PHOTO NO 1647401 | LOI NO G-0057-83 | MAP REFERENCE | LATITUDE 24 59 N | 51 32 E

COUNTRY QATAR | PROVINCE WAc. 547 C

AREA NO | SUBJECT | SUBJECT | SUBJECT | SUBJECT | SUBJECT | SUBJECT | SUBJECT | SUBJECT

WMM SAID (I) RON AND STEEL COMPLEX.

[p. 140]

12

DATE OF PHOTO	TYPE	QUALITY	CLASS	NO OF CARDS	SOURCE OF PHOTOGRAPH
					QATAR YEAR BOOK 1980-81

CLASSIFICATION OUO | CAPTIONED BY CJB

FORM 12-79 174 OBSOLETE PREVIOUS EDITIONS

PHOTO ANALYSIS REPORT

Sanitized Copy Approved for Release 2010/08/16 : CIA-RDP88-00206R000300150031-7

Sanitized Copy Approved for Release 2010/08/16 : CIA-RDP88-00206R000300150031-7

PHOTO NO 164402 | LOT NO [illegible] | MAP REFERENCE | LATITUDE 24 51 N | 51 32 E

COUNTRY QATAR | PROVINCE WAC 51/C

AREA NO | SUBJECT | SUBJECT | SUBJECT | SUBJECT | SUBJECT | SUBJECT | SUBJECT | SUBJECT

WMM SALB (T)HE FERTILIZER COMPLEX

[p. 142]

15 | 30

DATE OF PHOTO | TYPE | QUALITY | CLASS | NO OF CARDS | SOURCE OF PHOTOGRAPH

QATAR YEAR BOOK 1980-81

CLASSIFICATION U U | CAPTIONED BY CMB

FORM 12-70 174 OBSOLETE PREVIOUS EDITIONS

PHOTO ANALYSIS REPORT

Sanitized Copy Approved for Release 2010/08/16 : CIA-RDP88-00206R000300150031-7

Sanitized Copy Approved for Release 2010/08/16 : CIA-RDP88-00206R000300150031-7

PHOTO NO 1647403 | LOT NO G-0057-83 | MAP REFERENCE | LATITUDE 25 12 N | 50 48 E

COUNTRY QATAR | PROVINCE WAC 547c

AREA NO | SUBJECT | SUBJECT | SUBJECT | SUBJECT | SUBJECT | SUBJECT | SUBJECT | SUBJECT

SUBJECT: HAMMAD (T) TELECOMMENT

HISTORY.

{ photo 3, Colton p. 143 }

-1,15

DATE OF PHOTO	TYPE	QUALITY	CLASS	NO OF CARDS	SOURCE OF PHOTOGRAPH
					QATAR YEAR BOOK 1980 81

CLASSIFICATION (U)(LC) | CAPTIONED BY 2 YP.

FORM 12-70 174 OBSOLETE PREVIOUS EDITIONS

PHOTO ANALYSIS REPORT

Sanitized Copy Approved for Release 2010/08/16 : CIA-RDP88-00206R000300150031-7

Sanitized Copy Approved for Release 2010/08/16 : CIA-RDP88-00206R000300150031-7

PHOTO NO 164 | LOT NO | MAP REFERENCE | LATITUDE 41 11 N | LONGITUDE 102 41 52 E

COUNTRY | PROVINCE Nuc 25a A

AREA NO | SUBJECT | SUBJECT | SUBJECT | SUBJECT | SUBJECT | SUBJECT | SUBJECT | SUBJECT

HARDENED MISSILE STORAGE FACILITY

7, 24

ILLEGIB

DATE OF PHOTO | TYPE | QUALITY | CLASS | NO OF CARDS | 5 Nov 81

CLASSIFICATION OFFICIAL USE ONLY | CAPTIONED BY

FORM 174 EDITION

PHOTO ANALYSIS REPORT

Sanitized Copy Approved for Release 2010/08/16 : CIA-RDP88-00206R000300150031-7

ILLEGIB
Sanitized Copy Approved for Release 2010/08/16 : CIA-RDP88-00206R000300150031-7

Page Denied

Next 2 Page(s) In Document Denied

Sanitized Copy Approved for Release 2010/08/16 : CIA-RDP88-00206R000300150031-7

Sanitized Copy Approved for Release 2010/08/16 : CIA-RDP88-00206R000300150031-7

PHOTO NO. 15-1408 | LOT NO. | MAP REFERENCE | LATITUDE 46 17N | LONGITUDE 100 42E

COUNTRY | PROVINCE NDC 286 A

AREA NO.	SUBJECT	SUBJECT	SUBJECT	SUBJECT	SUBJECT	SUBJECT	SUBJECT	SUBJECT
EDENET				CANNERY				

ILLEGIB

DATE OF PHOTO: 7, 24 | TYPE | QUALITY | CLASS | NO. OF CARDS | S

CLASSIFICATION: OFFICIAL USE ONLY | CAPTIONED BY | 23 May 81

FORM 174 OBSOLETE PREVIOUS EDITIONS

PHOTO ANALYSIS REPORT

Sanitized Copy Approved for Release 2010/08/16 : CIA-RDP88-00206R000300150031-7

Sanitized Copy Approved for Release 2010/08/16 : CIA-RDP88-00206R000300150031-7

PHOTO NO 15-1003 | LOT NO. | MAP REFERENCE NIS | LATITUDE 48 58N | 104 57E

COUNTRY | PROVINCE Mac 241C

AREA NO	SUBJECT	SUBJECT	SUBJECT	SUBJECT	SUBJECT	SUBJECT	SUBJECT	SUBJECT
	ORHONTULU ORHON TUUL							
	STATE FARM							

STAT

34

DATE OF PHOTO	TYPE	QUALITY	CLASS	NO OF CARDS
20 Aug 81				

CLASSIFICATION OFFICIAL USE ONLY | CAPTIONED BY

PHOTO ANALYSIS REPORT

FORM 174

Sanitized Copy Approved for Release 2010/08/16 : CIA-RDP88-00206R000300150031-7

Sanitized Copy Approved for Release 2010/08/16 : CIA-RDP88-00206R000300150031-7

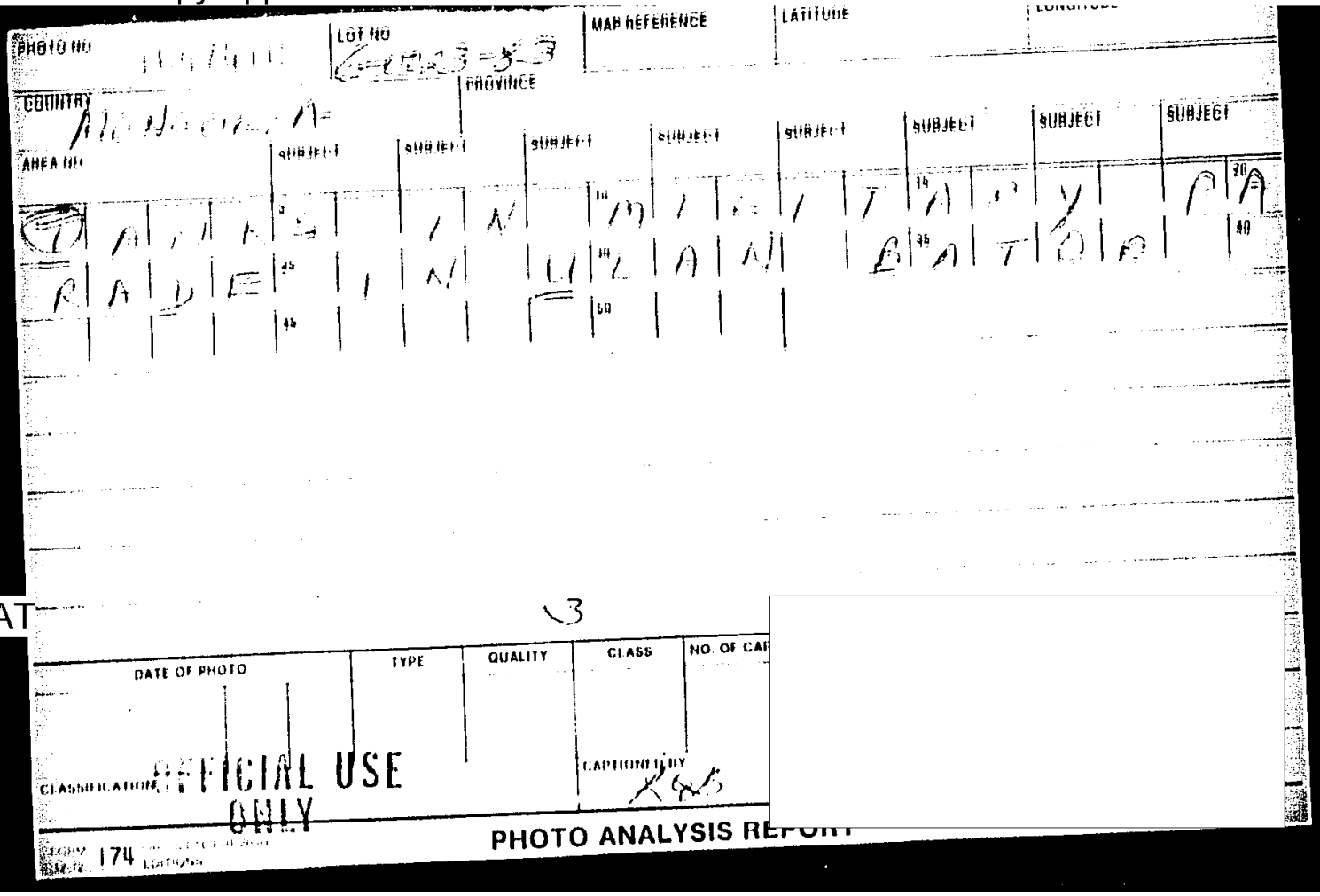

STAT

Sanitized Copy Approved for Release 2010/08/16 : CIA-RDP88-00206R000300150031-7

Sanitized Copy Approved for Release 2010/08/16 : CIA-RDP88-00206R000300150031-7



PHOTO NO 1 0 7 4 L L | LOT NO 63-023 | MAP REFERENCE | LATITUDE

COUNTRY MONGOLIA | PROVINCE

AREA NO | SUBJECT | SUBJECT | SUBJECT | SUBJECT | SUBJECT | SUBJECT | SUBJECT | SUBJECT

TANK FARM

EXCAVATION

Bldg

STAT

DATE OF PHOTO | TYPE | QUALITY | CLASS | NO OF CARDS

17 JAN 52

CLASSIFICATION OFFICIAL USE ONLY | CAPTIONED BY

PHOTO ANALYSIS REPORT

FORM 174 EDITIONS

Sanitized Copy Approved for Release 2010/08/16 : CIA-RDP88-00206R000300150031-7

ILLEGIB
Sanitized Copy Approved for Release 2010/08/16 : CIA-RDP88-00206R000300150031-7

Page Denied

STAT

Next 2 Page(s) In Document Denied

Sanitized Copy Approved for Release 2010/08/16 : CIA-RDP88-00206R000300150031-7

Sanitized Copy Approved for Release 2010/08/16 : CIA-RDP88-00206R000300150031-7

PHOTO NO [illegible] | LOT NO 6-KH 23 -83 | MAP REFERENCE N 15 | LATITUDE 47 23 N | LONGITUDE 101 55 E

COUNTRY MONGOLIA | PROVINCE

AREA NO | SUBJECT | SUBJECT | SUBJECT | SUBJECT | SUBJECT | SUBJECT | SUBJECT | SUBJECT

TWIC 286 A

SUBJECT: TOV SHRUULIN HUILLE HIGH (T) OVOO (F) AIRFIELD

P. 14-15

STAT

DATE OF PHOTO	TYPE	QUALITY	CLASS	NO OF CAR
	1	24		

No. 3, 1987

CLASSIFICATION: OFFICIAL USE ONLY

CAPTIONED BY

FORM 174 (PREVIOUS EDITIONS OBSOLETE) 12-72

PHOTO ANALYSIS REPORT

Sanitized Copy Approved for Release 2010/08/16 : CIA-RDP88-00206R000300150031-7

Sanitized Copy Approved for Release 2010/08/16 : CIA-RDP88-00206R000300150031-7

PHOTO NO	LOT NO	MAP REFERENCE	LATITUDE	LONGITUDE
164/411			45 23 N	105 36 E

COUNTRY

PROVINCE Wyo 24/C

AREA NO.	SUBJECT	SUBJECT	SUBJECT	SUBJECT	SUBJECT	SUBJECT	SUBJECT	SUBJECT
	UETA[5]AL TSA[10]YDAM[15] SUMA[20]							
	MAIN[25] BUILD[30]ING[35] OF[40] U							
	GTAAL[45] STA[50]TE FARM							

P. 11

ILLEGIB 14

DATE OF PHOTO	TYPE	QUALITY	CLASS	NO. OF CARDS

5, 1975

CLASSIFICATION OFFICIAL USE ONLY

CAPTIONED BY

FORM 174 EDITIONS

PHOTO ANALYSIS REPORT

Sanitized Copy Approved for Release 2010/08/16 : CIA-RDP88-00206R000300150031-7

Sanitized Copy Approved for Release 2010/08/16 : CIA-RDP88-00206R000300150031-7

PHOTO NO. 15 149 | LOT NO. | MAP REFERENCE | LATITUDE 47 55N | LONGITUDE 106 53E

COUNTRY | PROVINCE Mac. 28 B

AREA NO.	SUBJECT	SUBJECT	SUBJECT	SUBJECT (NR)	SUBJECT (2 of 2)	SUBJECT	SUBJECT	SUBJECT
ULAN	BATOR		ULAN	BAT				
ORGIL		ARSHAN	(HEAL					
THRESORT)		IN	BOGDO ULA MTN,					

22 hp

ILLEGIB 7, 10

DATE OF PHOTO	TYPE	QUALITY	CLASS	NO. OF CARD
4 1976				

CLASSIFICATION OFFICIAL USE ONLY | CAPTIONED BY

FORM 174 12-72 OBSOLETE PREVIOUS EDITIONS

PHOTO ANALYSIS REPORT

Sanitized Copy Approved for Release 2010/08/16 : CIA-RDP88-00206R000300150031-7

ILLEGIB
Sanitized Copy Approved for Release 2010/08/16 : CIA-RDP88-00206R000300150031-7

Page Denied

Sanitized Copy Approved for Release 2010/08/16 : CIA-RDP88-00206R000300150031-7

Sanitized Copy Approved for Release 2010/08/16 : CIA-RDP88-00206R000300150031-7

PHOTO NO.	LOT NO.	MAP REFERENCE	LATITUDE	LONGITUDE
104/142U	C-0025-83		47 55N	106 53E

COUNTRY: MONGOLIA

PROVINCE: Tuv 28025

AREA NO.	SUBJECT	SUBJECT	SUBJECT	SUBJECT	SUBJECT	SUBJECT	SUBJECT	SUBJECT
	ULAN BATOR				APARTMENTS			
	THOUSE							

STAT

DATE OF PHOTO	TYPE	QUALITY	CLASS	NO OF CARDS
7				

NO 2, 1979

CLASSIFICATION: OFFICIAL USE ONLY

CATEGORY: X C S

FORM 174 PREVIOUS EDITIONS OBSOLETE

PHOTO ANALYSIS REPORT

Sanitized Copy Approved for Release 2010/08/16 : CIA-RDP88-00206R000300150031-7

Sanitized Copy Approved for Release 2010/08/16 : CIA-RDP88-00206R000300150031-7

PHOTO NO 647421 | LOT NO | MAP REFERENCE | LATITUDE 46 17N | LONGITUDE 100 42E

COUNTRY | PROVINCE

TNK 256A

AREA NO	SUBJECT	SUBJECT	SUBJECT	SUBJECT	SUBJECT	SUBJECT	SUBJECT	SUBJECT
	EVIDENCE OF PERMAFROST							
	BENUM (?) CREEK DRESSING							
	PLANT UNDER CONSTRUCTION							

tnf 14-15

7/13

ILLEGIB

DATE OF PHOTO | TYPE | QUALITY | CLASS | NO OF CA

CLASSIFICATION OFFICIAL USE ONLY | CAPTIONED BY

FORM 174 OBSOLETE PREVIOUS EDITIONS

PHOTO ANALYSIS REPORT

Sanitized Copy Approved for Release 2010/08/16 : CIA-RDP88-00206R000300150031-7

Sanitized Copy Approved for Release 2010/08/16 : CIA-RDP88-00206R000300150031-7

PHOTO NO 164742 | LOT NO | MAP REFERENCE | LATITUDE | LONGITUDE

COUNTRY | PROVINCE

AREA NO | SUBJECT | SUBJECT | SUBJECT | SUBJECT | SUBJECT | SUBJECT | SUBJECT | SUBJECT

COFFER-MOLY

DENUM PLANT

ILLEGIB

DATE OF PHOTO | TYPE | QUALITY | CLASS | NO OF CARDS

CLASSIFICATION: OFFICIAL USE ONLY | CAPTIONED BY

Form 174

PHOTO ANALYSIS REPORT

Sanitized Copy Approved for Release 2010/08/16 : CIA-RDP88-00206R000300150031-7

Sanitized Copy Approved for Release 2010/08/16 : CIA-RDP88-00206R000300150031-7

PHOTO NO 1041423 | LOT NO 6-0223-53 | MAP REFERENCE | LATITUDE | LONGITUDE

COUNTRY MONGOLIA | PROVINCE

AREA NO | SUBJECT | SUBJECT | SUBJECT | SUBJECT | SUBJECT | SUBJECT | SUBJECT | SUBJECT

WOMEN'S HOUSE

SIMC

17 Battery

7

STAT

DATE OF PHOTO | TYPE | QUALITY | CLASS | NO. OF CARDS

No. 2, #79

CLASSIFICATION OFFICIAL USE ONLY

CAPTIONED BY LAB

FORM 174 (12-72) EDITION

PHOTO ANALYSIS REPORT

Sanitized Copy Approved for Release 2010/08/16 : CIA-RDP88-00206R000300150031-7

ILLEGIB
Sanitized Copy Approved for Release 2010/08/16 : CIA-RDP88-00206R000300150031-7

Page Denied

Sanitized Copy Approved for Release 2010/08/16 : CIA-RDP88-00206R000300150031-7

Sanitized Copy Approved for Release 2010/08/16 : CIA-RDP88-00206R000300150031-7

PHOTO NO. 1641425 | LOT NO. | MAP REFERENCE | LATITUDE 46 17 N | LONGITUDE 100 42 E

COUNTRY MONGOLIA | PROVINCE WAC 286 A

AREA NO	SUBJECT	SUBJECT	SUBJECT	SUBJECT	SUBJECT	SUBJECT	SUBJECT	SUBJECT
	ERDENET							
	MINE							

Inside front cover
Bottom

7

DATE OF PHOTO	TYPE	QUALITY	CLASS	NO. OF CARDS

CLASSIFICATION OFFICIAL USE ONLY | CAPTIONED BY

STAT

, No. 5, 1982

FORM 174 12-72 PREVIOUS EDITIONS

PHOTO ANALYSIS REPORT

Sanitized Copy Approved for Release 2010/08/16 : CIA-RDP88-00206R000300150031-7

Sanitized Copy Approved for Release 2010/08/16 : CIA-RDP88-00206R000300150031-7

PHOTO NO. 1641426 | LOT NO. | MAP REFERENCE | LATITUDE 47 45N | LONGITUDE 107 16E

COUNTRY | PROVINCE INAC 285A

AREA NO.	SUBJECT	SUBJECT	SUBJECT	SUBJECT	SUBJECT	SUBJECT	SUBJECT	SUBJECT
	NALAY HA			COAL		MINE		

Ø 18-19

14

ILLEGIB

DATE OF PHOTO	TYPE	QUALITY	CLASS	NO. OF CARDS

NOS 1982

CLASSIFICATION OFFICIAL USE ONLY | CAPTIONED BY

FORM 12-72 174 OBSOLETE PREVIOUS EDITIONS

PHOTO ANALYSIS REPORT

Sanitized Copy Approved for Release 2010/08/16 : CIA-RDP88-00206R000300150031-7

Sanitized Copy Approved for Release 2010/08/16 : CIA-RDP88-00206R000300150031-7

PHOTO NO. 1641421 | LOT NO. G-0023-83 | MAP REFERENCE | LATITUDE 47 55N 106 52E

COUNTRY MONGOLIA | PROVINCE Mac 286P

AREA NO. | SUBJECT: ULAN BATOR | SUBJECT | SUBJECT | SUBJECT | SUBJECT: LOCOMOTIVE | SUBJECT | SUBJECT

SUBJECT: VEREPAIR SHOP

23 typ repr

STAT

27

DATE OF PHOTO	TYPE	QUALITY	CLASS	NO. OF CARDS

CLASSIFICATION OFFICIAL USE ONLY

CAPTIONED BY Kelly

No. 4, 1982

FORM 174 OBSOLETE PREVIOUS EDITIONS

PHOTO ANALYSIS REPORT

Sanitized Copy Approved for Release 2010/08/16 : CIA-RDP88-00206R000300150031-7

Sanitized Copy Approved for Release 2010/08/16 : CIA-RDP88-00206R000300150031-7

PHOTO NO. 1647428 | LOT NO. | MAP REFERENCE | LATITUDE 47 55N | LONGITUDE 106 53E

COUNTRY MONGOLIA | PROVINCE Nic 28-8

AREA NO.	SUBJECT	SUBJECT	SUBJECT	SUBJECT	SUBJECT	SUBJECT	SUBJECT	SUBJECT
ULAN BATOR AIRPORT								
TRANS-MONGOLIAN RAILWAY								
S								

20 Center right

STAT

DATE OF PHOTO	TYPE	QUALITY	CLASS	NO. OF CA

No. 4, 1982

CLASSIFICATION OFFICIAL USE ONLY

CAPTIONED BY LWB

FORM 174 OBSOLETE PREVIOUS EDITIONS

PHOTO ANALYSIS REPORT

Sanitized Copy Approved for Release 2010/08/16 : CIA-RDP88-00206R000300150031-7

Sanitized Copy Approved for Release 2010/08/16 : CIA-RDP88-00206R000300150031-7

PHOTO NO. 1647429 | LOT NO. G-1025 53 | MAP REFERENCE N/S | LATITUDE 41 55N | LONGITUDE 128 25E

COUNTRY NORTH KOREA | PROVINCE Kwan Hae Do

AREA NO.	SUBJECT	SUBJECT	SUBJECT	SUBJECT	SUBJECT	SUBJECT	SUBJECT	SUBJECT
POCHON GUN					NAEGOK			
OTO PONG NG ON					KAEIM			
IVEE								

/ SANITORIUM

P. 14 Bottom left

1 / 10

DATE OF PHOTO	TYPE	QUALITY	CLASS	NO OF CARDS	APH
					20 12, 1982

CLASSIFICATION OFFICIAL USE ONLY | CAPTIONED BY

FORM 174 OBSOLETE PREVIOUS EDITIONS

PHOTO ANALYSIS REPORT

STAT

Sanitized Copy Approved for Release 2010/08/16 : CIA-RDP88-00206R000300150031-7

Sanitized Copy Approved for Release 2010/08/16 : CIA-RDP88-00206R000300150031-7

PHOTO NO 241430 | LOT NO. G-00238S | MAP REFERENCE | LATITUDE 38 57N | LONGITUDE 125 33E

COUNTRY NORTH KOREA | PROVINCE MRC 380A

AREA NO.	SUBJECT	SUBJECT	SUBJECT	SUBJECT	SUBJECT	SUBJECT	SUBJECT	SUBJECT
TAEAN		TIDE	LAND		HEAVY			M
AGRI		PLANT						

p 22

17, 25

STAT

DATE OF PHOTO	TYPE	QUALITY	CLASS	NO OF CARD

Nov 12, 1982

CLASSIFICATION OFFICIAL USE ONLY

CAPTIONED BY

PHOTO ANALYSIS REPORT

174 previous editions

Sanitized Copy Approved for Release 2010/08/16 : CIA-RDP88-00206R000300150031-7

Sanitized Copy Approved for Release 2010/08/16 : CIA-RDP88-00206R000300150031-7

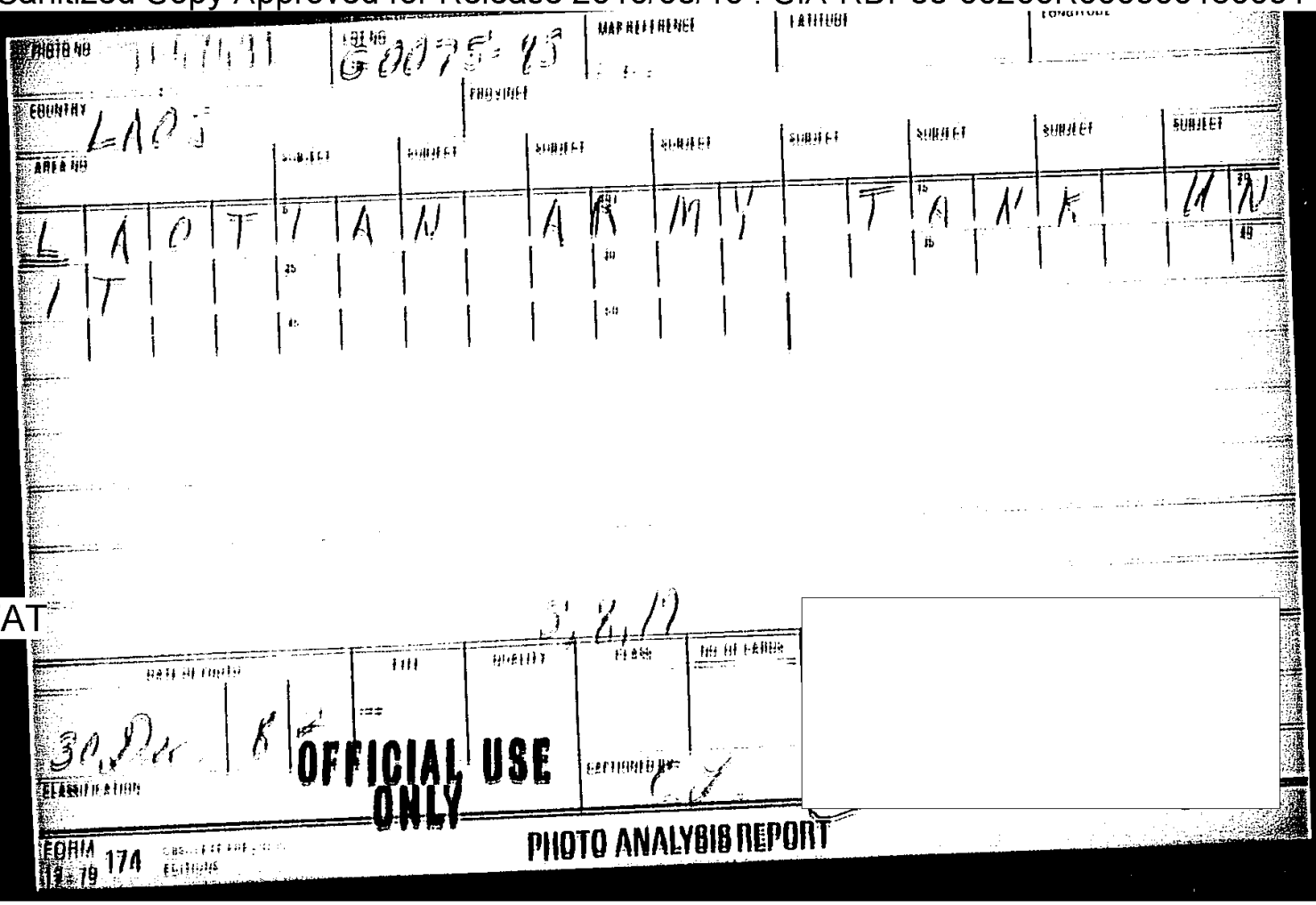

STAT

Sanitized Copy Approved for Release 2010/08/16 : CIA-RDP88-00206R000300150031-7

Sanitized Copy Approved for Release 2010/08/16 : CIA-RDP88-00206R000300150031-7

PHOTO NO 10,11,12 | LOT NO 6-[illegible]63 | MAP REFERENCE 1 | LATITUDE 39 05 21 | LONGITUDE 126 02E

COUNTRY North Korea | PROVINCE Pyongyang Si

AREA NO	SUBJECT	SUBJECT	SUBJECT	SUBJECT	SUBJECT	SUBJECT	SUBJECT	SUBJECT
KITA	NW		Y	CNG	DO	NW		CO
L	PO							

STAT

14

DATE OF PHOTO	TYPE	QUALITY	CLASS	NO OF PRINTS
Apr 72				

CLASSIFICATION OFFICIAL USE

CAPTIONED BY [illegible]

14

FORM 174 [illegible] EDITIONS

PHOTO ANALYSIS REPORT

Sanitized Copy Approved for Release 2010/08/16 : CIA-RDP88-00206R000300150031-7

ILLEGIB
Sanitized Copy Approved for Release 2010/08/16 : CIA-RDP88-00206R000300150031-7

Page Denied

STAT

Sanitized Copy Approved for Release 2010/08/16 : CIA-RDP88-00206R000300150031-7

Sanitized Copy Approved for Release 2010/08/16 : CIA-RDP88-00206R000300150031-7

PHOTO NO 1641434 | LOT NO 60083-83 | MAP REFERENCE | LATITUDE

COUNTRY EAST GERMANY | PROVINCE

AREA NO | SUBJECT | SUBJECT | SUBJECT | SUBJECT | SUBJECT | SUBJECT | SUBJECT | SUBJECT

PARCH1M - CLASS FFL P

1N 221 1N TNE BALT 1

C

3, 30

ILLEGIB

ILLEGIB

DATE OF PHOTO	TYPE	QUALITY	CLASS	NO OF CARDS
14 [illegible] 62				

CAPTIONED BY RL

CLASSIFICATION

FORM 174 OBSOLETE PREVIOUS EDITIONS

PHOTO ANALYSIS REPORT

Sanitized Copy Approved for Release 2010/08/16 : CIA-RDP88-00206R000300150031-7

Sanitized Copy Approved for Release 2010/08/16 : CIA-RDP88-00206R000300150031-7

PHOTO NO 1647435 | LOT NO 6083-83 | MAP REFERENCE | LATITUDE

COUNTRY East Germany | PROVINCE

AREA NO | SUBJECT | SUBJECT | SUBJECT | SUBJECT | SUBJECT | SUBJECT | SUBJECT | SUBJECT

P H R C H I M C L N Z Z F F L P

1 N 2 2 1 1 N T N E B A C T 1

C

3, 30

25X1

DATE OF PHOTO | FILE | QUALITY | CLASS | NO OF CARDS

14 MAR 11 E 2

CLASSIFICATION | CATEGORY

PHOTO ANALYSIS REPORT

FORM 174

Sanitized Copy Approved for Release 2010/08/16 : CIA-RDP88-00206R000300150031-7

Sanitized Copy Approved for Release 2010/08/16 : CIA-RDP88-00206R000300150031-7

PHOTO NO 1647436 | LOT NO | MAP REFERENCE | LATITUDE

COUNTRY | PROVINCE

AREA NO | SUBJECT | SUBJECT | SUBJECT | SUBJECT | SUBJECT | SUBJECT | SUBJECT | SUBJECT

3, 30

25X1

DATE OF PHOTO 14 MAR 82 | TYPE | QUALITY | CLASS | NO OF CARDS

CLASSIFICATION | CAPTIONED BY

FORM 12-79 174 OBSOLETE PREVIOUS EDITIONS

PHOTO ANALYSIS REPORT

Sanitized Copy Approved for Release 2010/08/16 : CIA-RDP88-00206R000300150031-7

Sanitized Copy Approved for Release 2010/08/16 : CIA-RDP88-00206R000300150031-7

PHOTO NO 1647437 | LOT NO G 0083-83 | MAP REFERENCE | LATITUDE

COUNTRY EAST GERMANY | PROVINCE

AREA NO	SUBJECT	SUBJECT	SUBJECT	SUBJECT	SUBJECT	SUBJECT	SUBJECT	SUBJECT
	TWO PARCH / M - CC AØØ FA							
	L'Ø A / NOØ 24 2 ¢ 243							
	BEING REFUELED BY THE							
	BASKINCHAK - CLASS AOL USEDOM, P/N							
	C 24							
	3 16 30							

25X1

DATE OF PHOTO	TYPE	QUALITY	CLASS	NO OF CARDS
15 APRIL 82				

25X1 CLASSIFICATION CONF | CAPTIONED BY LL

FORM 12-79 174 OBSOLETE PREVIOUS EDITIONS

PHOTO ANALYSIS REPORT

Sanitized Copy Approved for Release 2010/08/16 : CIA-RDP88-00206R000300150031-7

Sanitized Copy Approved for Release 2010/08/16 : CIA-RDP88-00206R000300150031-7

PHOTO NO 1647438 | LOT NO G 0053-83 | MAP REFERENCE | LATITUDE

COUNTRY EAST GERMANY | PROVINCE

AREA NO	SUBJECT	SUBJECT	SUBJECT	SUBJECT	SUBJECT	SUBJECT	SUBJECT	SUBJECT
	PARCHIM							

3.16.30

25X1

DATE OF PHOTO	TYPE	QUALITY	CLOUD	NO OF EARTHS
15 MAY 62				

25X1

CLASSIFICATION | CONFIRMED BY

FORM 174 | ANALYSIS REPORT

Sanitized Copy Approved for Release 2010/08/16 : CIA-RDP88-00206R000300150031-7

Sanitized Copy Approved for Release 2010/08/16 : CIA-RDP88-00206R000300150031-7

PHOTO NO 1647439 | LOT NO G0083-83 | MAP REFERENCE | LATITUDE

COUNTRY EAST GERMANY | PROVINCE

AREA NO | SUBJECT | SUBJECT | SUBJECT | SUBJECT | SUBJECT | SUBJECT | SUBJECT | SUBJECT

H A 1 – 1 1 1 – C L A S S | P C. P /

N 2 1 4 – – 1 N T H E | B A L T 1 C

3.30

25X1

DATE OF PHOTO	TYPE	QUALITY	CLASS	NO OF CARDS
14 APRIL 82				

25X1

CLASSIFICATION CO... | CAPTIONED BY RL

FORM 174 (12-79) OBSOLETE PREVIOUS EDITIONS

PHOTO ANALYSIS REPORT

Sanitized Copy Approved for Release 2010/08/16 : CIA-RDP88-00206R000300150031-7

Sanitized Copy Approved for Release 2010/08/16 : CIA-RDP88-00206R000300150031-7

PHOTO NO. 1647440 | LOT NO G0083-83 | MAP REFERENCE | LATITUDE

COUNTRY EAST GERMANY | PROVINCE

AREA NO	SUBJECT	SUBJECT	SUBJECT	SUBJECT	SUBJECT	SUBJECT	SUBJECT	SUBJECT
H A 1 – 1 1 1 – C L A Ø Ø						P C		P /
N 2 1 4 – – 1 N				T H E		Ø A L T 1 C		

3.30

DATE OF PHOTO	TYPE	QUALITY	CLASS	NO OF CARDS
14 APRIL 82				

CLASSIFICATION CO: [redacted] CAPTIONED BY [redacted]

FORM 12-79 174 OBSOLETE PREVIOUS EDITIONS

PHOTO ANALYSIS REPORT

25X1

25X1

Sanitized Copy Approved for Release 2010/08/16 : CIA-RDP88-00206R000300150031-7

Sanitized Copy Approved for Release 2010/08/16 : CIA-RDP88-00206R000300150031-7

PHOTO NO 164744i | LOT NO G0083-88 | MAP REFERENCE | LATITUDE

COUNTRY EAST GERMANY | PROVINCE

AREA NO | SUBJECT | SUBJECT | SUBJECT | SUBJECT | SUBJECT | SUBJECT | SUBJECT | SUBJECT

FROSCH - 11 - CLASS B AET L

NORDPERD P/N E-35,

IN THE BALTIC AT 54 38 N,

14 56 E.

3.31

DATE OF PHOTO	TYPE	QUALITY	CLASS	NO OF CARDS
21 APRIL 82				

CLASSIFICATION C[illegible] | CAPTIONED BY RL

FORM 174 OBSOLETE PREVIOUS EDITIONS

PHOTO ANALYSIS REPORT

25X1

25X1

Sanitized Copy Approved for Release 2010/08/16 : CIA-RDP88-00206R000300150031-7

Sanitized Copy Approved for Release 2010/08/16 : CIA-RDP88-00206R000300150031-7

PHOTO NO. 1647442 | LOT NO. 60083-83 | MAP REFERENCE | LATITUDE

COUNTRY: EAST GERMANY | PROVINCE

AREA NO.	SUBJECT	SUBJECT	SUBJECT	SUBJECT	SUBJECT	SUBJECT	SUBJECT	SUBJECT

PARCHIM - CLAPP 70 P
FCL
/ IN 24 1 IN THE 40 BALT 1
CAT 45 54 33 50 N, 15 12 E.

3.30

DATE OF PHOTO	TYPE	QUALITY	CLASS	NO OF CARDS
20 APRIL 82				

25X1

25X1 CLASSIFICATION

CAPTIONED BY RL

FORM 112-79 174 OBSOLETE PREVIOUS EDITIONS

PHOTO ANALYSIS REPORT

Sanitized Copy Approved for Release 2010/08/16 : CIA-RDP88-00206R000300150031-7

Sanitized Copy Approved for Release 2010/08/16 : CIA-RDP88-00206R000300150031-7

PHOTO NO 1647443 | LOT NO G00633-83 | MAP REFERENCE | LATITUDE

COUNTRY EAST GERMANY | PROVINCE

AREA NO | SUBJECT | SUBJECT | SUBJECT | SUBJECT | SUBJECT | SUBJECT | SUBJECT | SUBJECT

PARC N 1 M - C L A Ø Ø F F L P

1 N 2 4 4 1 N T H E B A L T 1

C A T 5 1/4 3 3 N 15 12 E.

3.30

DATE OF PHOTO	TYPE	QUALITY	CLASS	NO OF CARTO
20 APRIL 82			CAPTIONED BY RL	

CLASSIFICATION CONF

FORM 82-70 174 PREVIOUS EDITIONS

PHOTO ANALYSIS REPORT

Sanitized Copy Approved for Release 2010/08/16 : CIA-RDP88-00206R000300150031-7

Sanitized Copy Approved for Release 2010/08/16 : CIA-RDP88-00206R000300150031-7

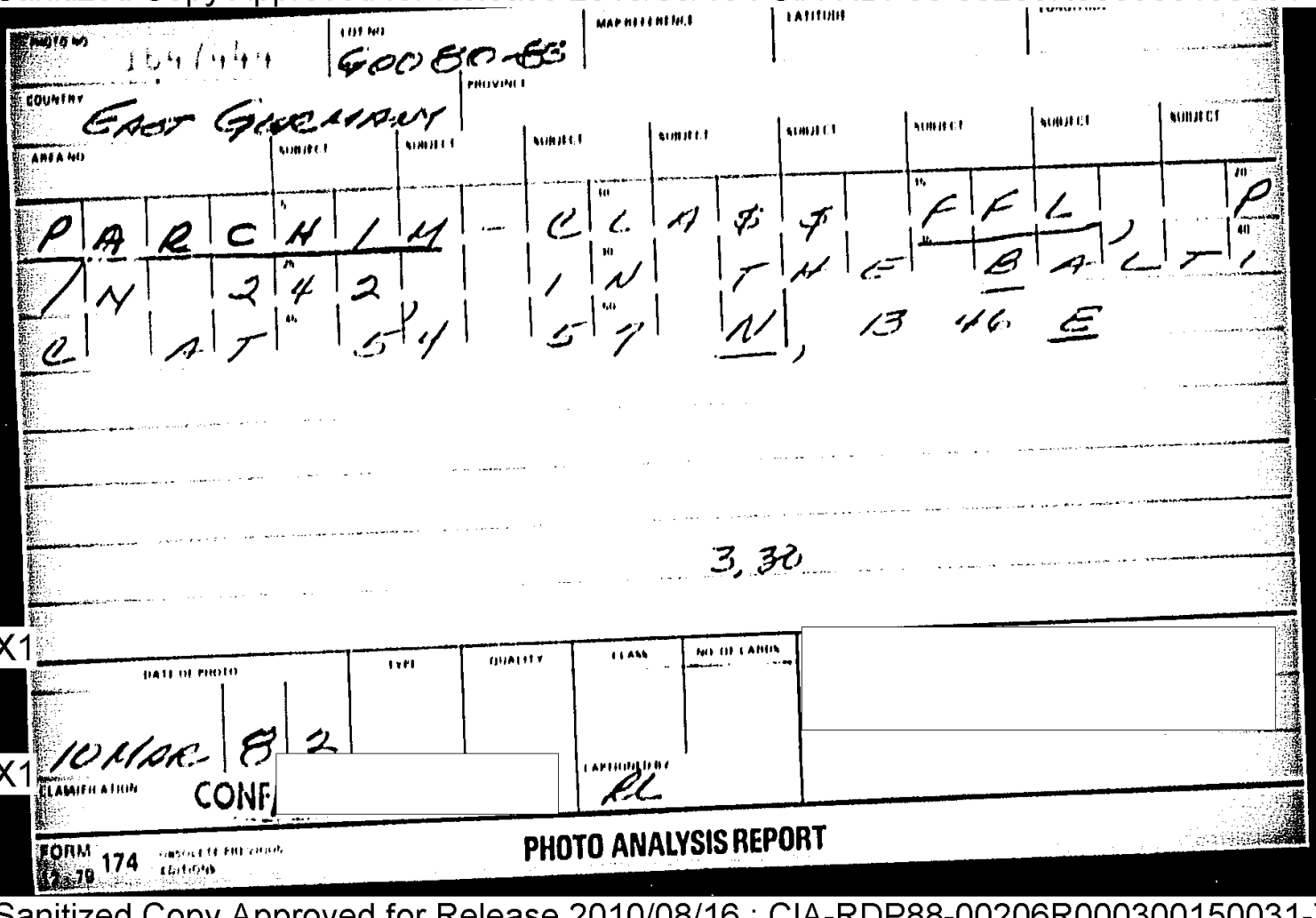

Sanitized Copy Approved for Release 2010/08/16 : CIA-RDP88-00206R000300150031-7

Sanitized Copy Approved for Release 2010/08/16 : CIA-RDP88-00206R000300150031-7

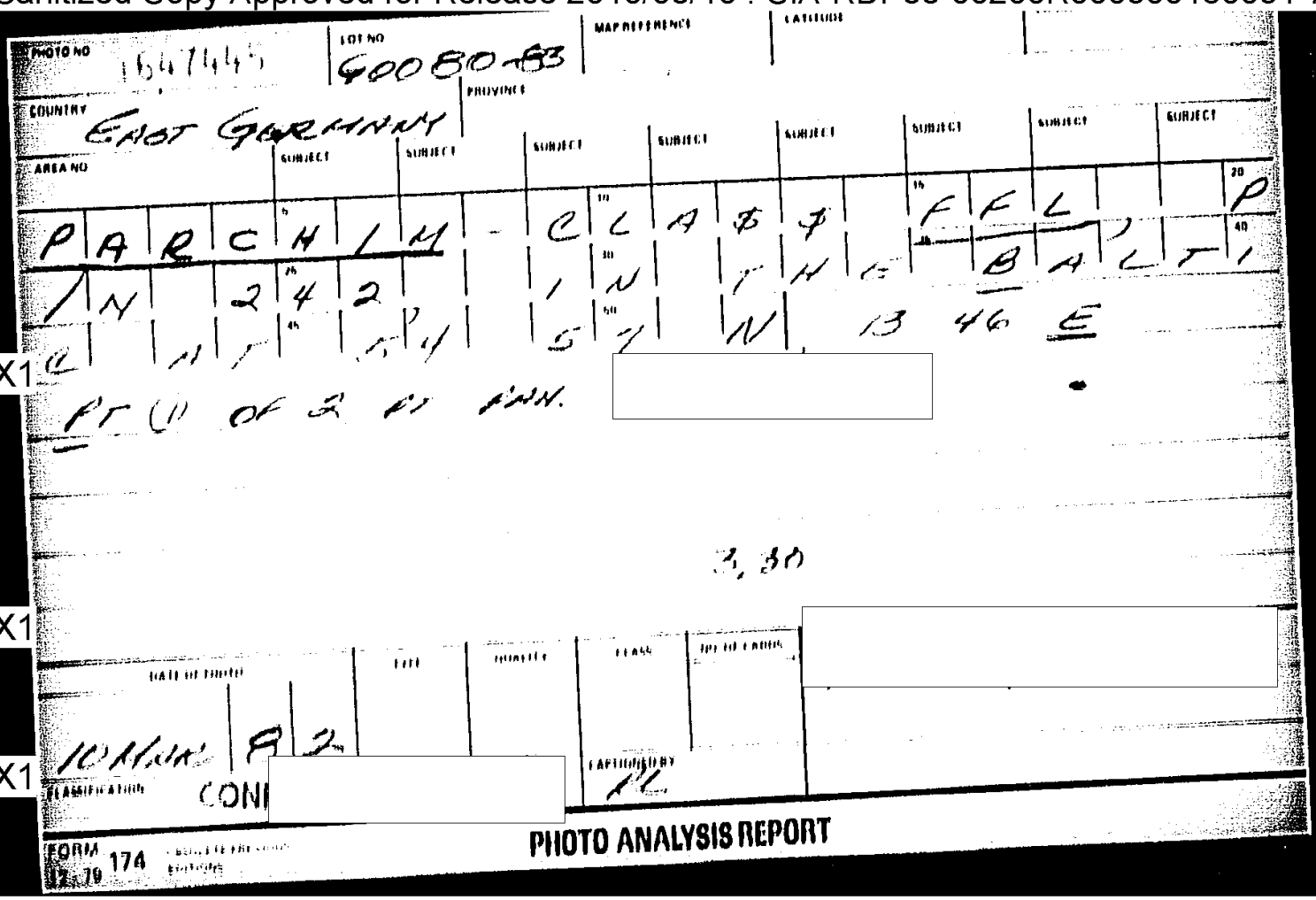

25X1

25X1

25X1

Sanitized Copy Approved for Release 2010/08/16 : CIA-RDP88-00206R000300150031-7

ILLEGIB
Sanitized Copy Approved for Release 2010/08/16 : CIA-RDP88-00206R000300150031-7

Page Denied

Next 1 Page(s) In Document Denied

Sanitized Copy Approved for Release 2010/08/16 : CIA-RDP88-00206R000300150031-7

Sanitized Copy Approved for Release 2010/08/16 : CIA-RDP88-00206R000300150031-7



25X1

25X1

Sanitized Copy Approved for Release 2010/08/16 : CIA-RDP88-00206R000300150031-7

Sanitized Copy Approved for Release 2010/08/16 : CIA-RDP88-00206R000300150031-7

PHOTO NO 164/149 | LOT NO G0080-83 | MAP REFERENCE | LATITUDE

COUNTRY EAST GERMANY | PROVINCE

AREA NO | SUBJECT | SUBJECT | SUBJECT | SUBJECT | SUBJECT | SUBJECT | SUBJECT | SUBJECT | SUBJECT

P A R C H 1 M — C L A S S F F L P

7 N .2 A 3 1 A 7 H E B A L T 1

C A T 5 1 5 A N 13 MI E.

25X1 [redacted]

PRO OF 3 FT PAN.

3.30

25X1 [redacted]

DATE OF PHOTO | TYPE | QUALITY | CLASS | NO OF CARDS

12 MAR 82 | | | | CAPTIONED BY RL

ILLEGIB [redacted]

FORM 174 EDITIONS ANALYSIS REPORT

Sanitized Copy Approved for Release 2010/08/16 : CIA-RDP88-00206R000300150031-7

Sanitized Copy Approved for Release 2010/08/16 : CIA-RDP88-00206R000300150031-7

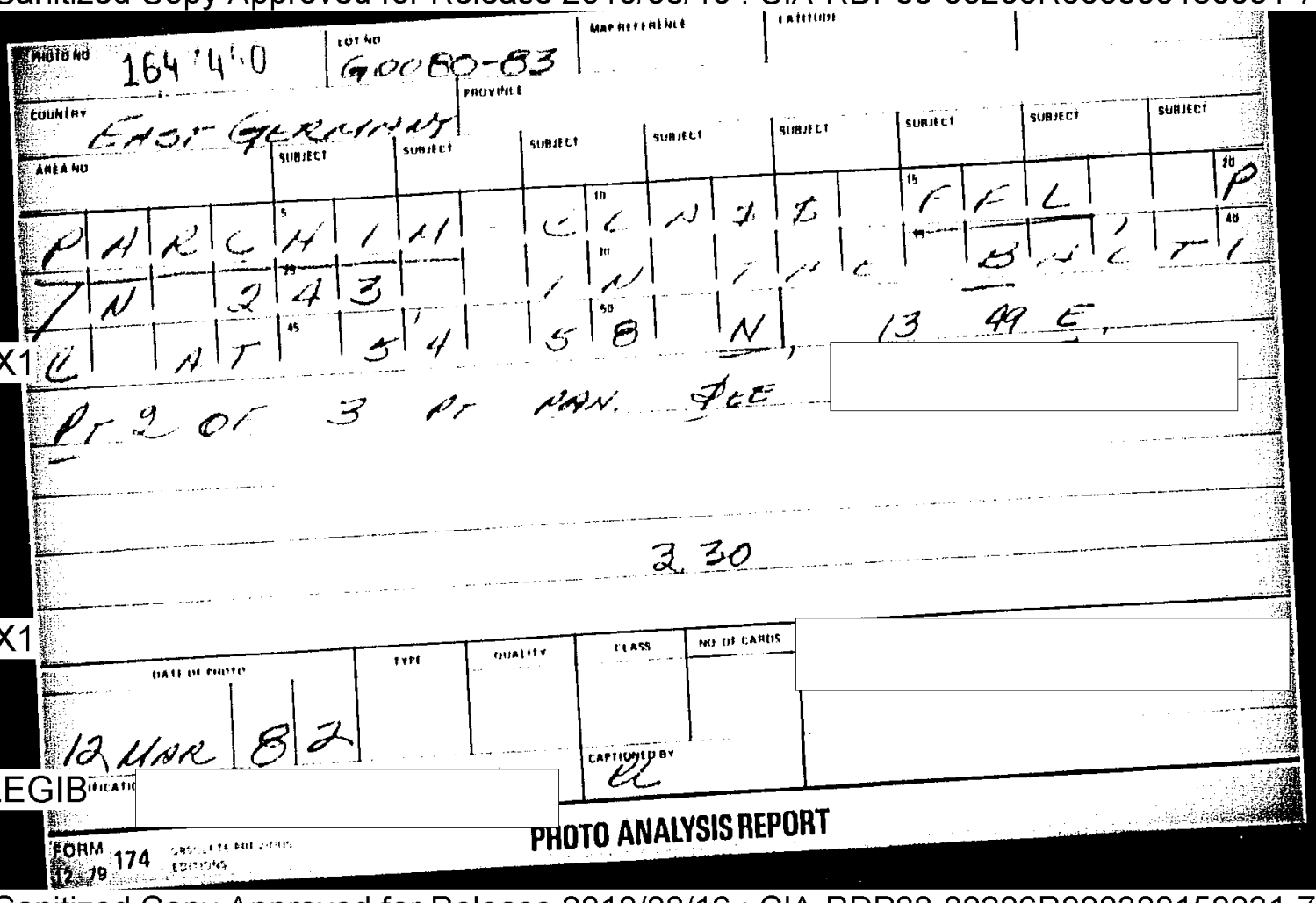

PHOTO NO 164 4-0 | LOT NO G0080-83 | MAP REFERENCE | LATITUDE

COUNTRY East Germany | PROVINCE

AREA NO | SUBJECT | SUBJECT | SUBJECT | SUBJECT | SUBJECT | SUBJECT | SUBJECT | SUBJECT

P N R C H 1 11 - C C N 1 B F F L P

7 N 2 4 3 1 N 1 W C B W 2 T 1

C N T 5 4 5 8 N, 13 49 E,

Pr 2 of 3 Pr MAN. Fee

2 30

DATE OF PHOTO | TYPE | QUALITY | CLASS | NO OF CARDS

12 MAR 82

CAPTIONED BY C

ILLEGIB

FORM 12-79 174 PHOTO ANALYSIS REPORT

Sanitized Copy Approved for Release 2010/08/16 : CIA-RDP88-00206R000300150031-7

ILLEGIB
Sanitized Copy Approved for Release 2010/08/16 : CIA-RDP88-00206R000300150031-7

Page Denied

Sanitized Copy Approved for Release 2010/08/16 : CIA-RDP88-00206R000300150031-7

Sanitized Copy Approved for Release 2010/08/16 : CIA-RDP88-00206R000300150031-7

PHOTO NO 164452 LOT NO 60080-83 MAP REFERENCE LATITUDE LONGITUDE

COUNTRY EAST GERMANY PROVINCE

AREA NO	SUBJECT	SUBJECT	SUBJECT	SUBJECT	SUBJECT	SUBJECT	SUBJECT	SUBJECT
FROHSDORF								
NO 63								
AT S 1/4								

25X1

PT 1 OF 2 PT PAN.

3.30

25X1

DATE OF PHOTO			TYPE	QUALITY	CLASS	NO OF CARDS
17 Apr	82					

ILLEGIB CATION

CAPTIONED BY RL

FORM 174 OBSOLETE PREVIOUS EDITIONS

PHOTO ANALYSIS REPORT

Sanitized Copy Approved for Release 2010/08/16 : CIA-RDP88-00206R000300150031-7

Sanitized Copy Approved for Release 2010/08/16 : CIA-RDP88-00206R000300150031-7

PHOTO NO 164153 | LOT NO 60080-83 | MAP REFERENCE | LATITUDE | LONGITUDE

COUNTRY EAST GERMANY | PROVINCE

AREA NO	SUBJECT	SUBJECT	SUBJECT	SUBJECT	SUBJECT	SUBJECT	SUBJECT	SUBJECT
FROØCH-CLN ØØ	LØT	P1
N 633	1N	THE	BALT	1C
AT 34	36	N	14 10 E.

25X1 [redacted]

PT 2 OF 2 PT OWN

3.30

25X1 [redacted]

DATE OF PHOTO 17 Nov 49 | TYPE | QUALITY | FILM | CAPTION/REMARKS

ILLEGIB [redacted]

FORM 174 EDITIONS

PHOTO ANALYSIS REPORT

Sanitized Copy Approved for Release 2010/08/16 : CIA-RDP88-00206R000300150031-7

Sanitized Copy Approved for Release 2010/08/16 : CIA-RDP88-00206R000300150031-7

PHOTO NO 1641451 | LOT NO 4 CX 80-83 | MAP REFERENCE | LATITUDE

COUNTRY EAST GERMANY | PROVINCE

AREA NO	SUBJECT	SUBJECT	SUBJECT	SUBJECT	SUBJECT	SUBJECT	SUBJECT	SUBJECT
FRO4	CH	EL	N	F	F	L	FT	P1
N 63	A	I	N	T	H	E	GAL	FIC
NT	54	36	N		14 10 E.			

25X1

PT 1 OF 2 PTS PAN.

3.30

25X1

DATE OF PHOTO			TYPE	QUALITY	CLASS	NO OF CARDS
17 NOV	82					

CLASSIFICATION CONF | CAPTIONED BY AC

25X1

FORM 12-70 174 OBSOLETE PREVIOUS EDITIONS

PHOTO ANALYSIS REPORT

Sanitized Copy Approved for Release 2010/08/16 : CIA-RDP88-00206R000300150031-7

ILLEGIB
Sanitized Copy Approved for Release 2010/08/16 : CIA-RDP88-00206R000300150031-7

Page Denied

Sanitized Copy Approved for Release 2010/08/16 : CIA-RDP88-00206R000300150031-7

Sanitized Copy Approved for Release 2010/08/16 : CIA-RDP88-00206R000300150031-7

PHOTO NO 164456 | LOT NO G0080-83 | MAP REFERENCE | LATITUDE

COUNTRY EAST GERMANY | PROVINCE

AREA NO | SUBJECT | SUBJECT | SUBJECT | SUBJECT | SUBJECT | SUBJECT | SUBJECT | SUBJECT

FRG CH - CC A EB B L B T P /

N 63 6 1 N T N E BACTIC

AT 54 36 N 14 10E

25X1 [redacted]

PT 1 OF 2 PT PAN.

3.30

25X1 [redacted]

DATE OF PHOTO	TYPE	QUALITY	CLASS	NO OF CARDS
17 MAR 82				

CLASSIFICATION | CAPTIONED BY RL

FORM 12-79 174 OBSOLETE PREVIOUS EDITIONS

PHOTO ANALYSIS REPORT

Sanitized Copy Approved for Release 2010/08/16 : CIA-RDP88-00206R000300150031-7

Sanitized Copy Approved for Release 2010/08/16 : CIA-RDP88-00206R000300150031-7

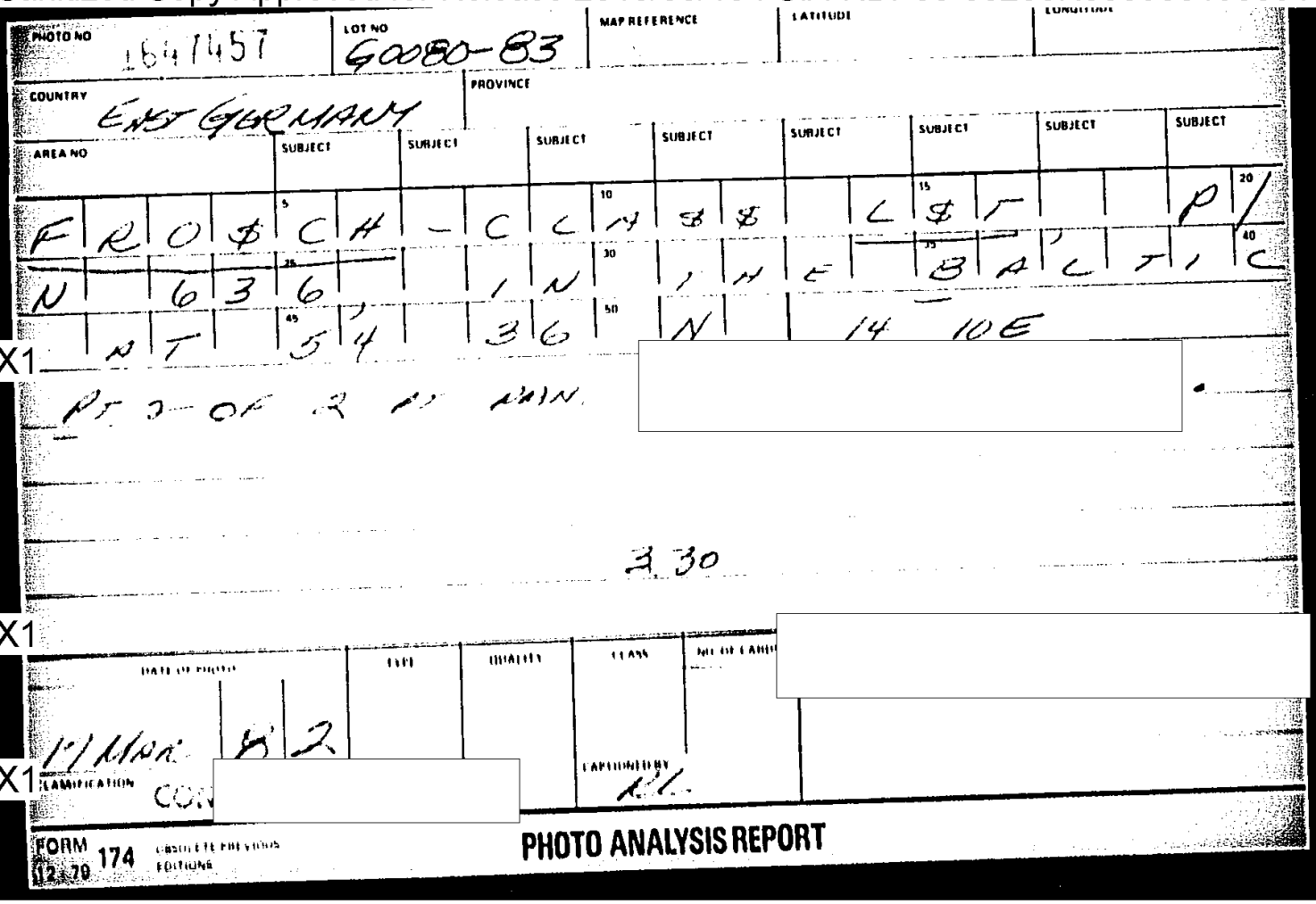

PHOTO NO 1647457 | LOT NO 6080-83 | MAP REFERENCE | LATITUDE | LONGITUDE

COUNTRY EAST GERMANY | PROVINCE

AREA NO | SUBJECT | SUBJECT | SUBJECT | SUBJECT | SUBJECT | SUBJECT | SUBJECT | SUBJECT

FROSCH - CCN 88 LST PO 1/

N 63 6 / N / N E BALTIC

NT 54 36 N 14 10E

PT 3 OF 3 PP MAN.

3.30

25X1

25X1

DATE OF PHOTO 17 MAR 62 | TYPE | QUALITY | CLASS | NO OF FRAMES

CLASSIFICATION CON | CAPTIONED BY AV

25X1

FORM 12-70 174 OBSOLETE PREVIOUS EDITIONS

PHOTO ANALYSIS REPORT

Sanitized Copy Approved for Release 2010/08/16 : CIA-RDP88-00206R000300150031-7

Sanitized Copy Approved for Release 2010/08/16 : CIA-RDP88-00206R000300150031-7

PHOTO NO. 164458 | LOT NO. G0094-83 | MAP REFERENCE | LATITUDE | LONGITUDE

COUNTRY CHILE | PROVINCE

AREA NO	SUBJECT	SUBJECT	SUBJECT	SUBJECT	SUBJECT	SUBJECT	SUBJECT	SUBJECT
CHILE	SEAN	ANTIK	FORCE	HAT				
WKEK	HAWK	TEK	7/1					

3,20 1

DATE OF PHOTO	TYPE	QUALITY	CLASS	NO OF CARDS	SOURCE OF PHOTOGRAPH
29 NOV 82					

CLASSIFICATION: CONFIDENTIAL | CAPTIONED BY: CL

FORM 12-79 174 OBSOLETE PREVIOUS EDITIONS

PHOTO ANALYSIS REPORT

25X1

Sanitized Copy Approved for Release 2010/08/16 : CIA-RDP88-00206R000300150031-7

Sanitized Copy Approved for Release 2010/08/16 : CIA-RDP88-00206R000300150031-7

PHOTO NO. 1647459 | LOLAD G0094-83 | MAP REFERENCE | LATITUDE | LONGITUDE

COUNTRY CHILE | PROVINCE

AREA NO	SUBJECT	SUBJECT	SUBJECT	SUBJECT	SUBJECT	SUBJECT	SUBJECT	SUBJECT
CHILEAN			AIR	FORCE				
37C								

3,20

2

DATE OF PHOTO	TYPE	QUALITY	CLASS	NO OF CARDS	SOURCE OF PHOTOGRAPH
29 Nov. 82					

CLASSIFICATION CONFIDENTIAL | CAPTIONED BY C.L.

FORM 12-79 174 OBSOLETE PREVIOUS EDITIONS

PHOTO ANALYSIS REPORT

25X1

Sanitized Copy Approved for Release 2010/08/16 : CIA-RDP88-00206R000300150031-7

Sanitized Copy Approved for Release 2010/08/16 : CIA-RDP88-00206R000300150031-7

PHOTO NO 1647460 | LOT NO G0094-83 | MAP REFERENCE | LATITUDE

COUNTRY CHILE | PROVINCE

AREA NO	SUBJECT	SUBJECT	SUBJECT	SUBJECT	SUBJECT	SUBJECT	SUBJECT	SUBJECT
	CHILEAN AIR FORCE C A							
	SA / O / HAWK CON (T-36)							

3,20 3

DATE OF PHOTO	TYPE	QUALITY	CLASS	NO OF CARDS	SOURCE OF PHOTOGRAPH
29 Nov. 82					

CLASSIFICATION CONFIDENTIAL | CAPTIONED BY C.I.

FORM 12-79 174 OBSOLETE PREVIOUS EDITIONS

PHOTO ANALYSIS REPORT

25X1

Sanitized Copy Approved for Release 2010/08/16 : CIA-RDP88-00206R000300150031-7

Sanitized Copy Approved for Release 2010/08/16 : CIA-RDP88-00206R000300150031-7

PHOTO NO. 1647461 | LOT NO. G0094-83 | MAP REFERENCE | LATITUDE

COUNTRY CHILE | PROVINCE

AREA NO | SUBJECT | SUBJECT | SUBJECT | SUBJECT | SUBJECT | SUBJECT | SUBJECT | SUBJECT

CHILEAN AIR FORCE BE
ECHCAFT 99A

3,20 5

DATE OF PHOTO	TYPE	QUALITY	CLASS	NO OF CARDS	SOURCE OF PHOTOGRAPH
29 NOV. 82					

25X1

CLASSIFICATION CONFIDENTIAL | CAPTIONED BY CJ.

FORM 12-79 174 OBSOLETE PREVIOUS EDITIONS

PHOTO ANALYSIS REPORT

Sanitized Copy Approved for Release 2010/08/16 : CIA-RDP88-00206R000300150031-7

Sanitized Copy Approved for Release 2010/08/16 : CIA-RDP88-00206R000300150031-7

PHOTO NO. 1641462 | LOT NO. G0094-83 | MAP REFERENCE | LATITUDE | LONGITUDE

COUNTRY CHILE | PROVINCE

AREA NO	SUBJECT	SUBJECT	SUBJECT	SUBJECT	SUBJECT	SUBJECT	SUBJECT	SUBJECT
	CHILEAN AIR FORCE BE							
	ECHCRAFT T-34							

3,20 6

DATE OF PHOTO	TYPE	QUALITY	CLASS	NO. OF COPIES	SOURCE OF PHOTOGRAPH
29 Nov. 82					

CLASSIFICATION CONFIDENTIAL | CAPTIONED BY CL

25X1

FORM 174 OBSOLETE PREVIOUS EDITIONS

PHOTO ANALYSIS REPORT

Sanitized Copy Approved for Release 2010/08/16 : CIA-RDP88-00206R000300150031-7

Sanitized Copy Approved for Release 2010/08/16 : CIA-RDP88-00206R000300150031-7

PHOTO NO 1647463

LOT NO G0094-83

MAP REFERENCE

LATITUDE

PROVINCE

COUNTRY CHILE

AREA NO

SUBJECT

CHILEAN AIR FORCE NEIVA T-25 UNIVERSAL

7

3,20

DATE OF PHOTO 29 Nov. 82

TYPE

QUALITY

CLASS

NO OF CARDS

SOURCE OF PHOTOGRAPH

25X1 [redacted]

CAPTIONED BY C.L.

CLASSIFICATION CONFIDENTIAL

PHOTO ANALYSIS REPORT

FORM 12-79 174 OBSOLETE PREVIOUS EDITIONS

Sanitized Copy Approved for Release 2010/08/16 : CIA-RDP88-00206R000300150031-7

Sanitized Copy Approved for Release 2010/08/16 : CIA-RDP88-00206R000300150031-7

PHOTO NO	LOT NO	MAP REFERENCE	LATITUDE	LONGITUDE
1647464	G0094-83			

COUNTRY: CHILE

PROVINCE:

AREA NO	SUBJECT	SUBJECT	SUBJECT	SUBJECT	SUBJECT	SUBJECT	SUBJECT	SUBJECT
	CHILEAN AIR FORCE T							
	35 PILLAN							

3, 20 8

DATE OF PHOTO	TYPE	QUALITY	CLASS	NO OF CARDS	SOURCE OF PHOTOGRAPH
29 Nov. 82					

25X1

CLASSIFICATION: CONFIDENTIAL

CAPTIONED BY: C.J.

FORM 12-79 174 OBSOLETE PREVIOUS EDITIONS

PHOTO ANALYSIS REPORT

Sanitized Copy Approved for Release 2010/08/16 : CIA-RDP88-00206R000300150031-7

Sanitized Copy Approved for Release 2010/08/16 : CIA-RDP88-00206R000300150031-7

PHOTO NO 1647465 | LOT NO G0094-83 | MAP REFERENCE | LATITUDE | LONGITUDE

COUNTRY CHILE | PROVINCE

AREA NO	SUBJECT	SUBJECT	SUBJECT	SUBJECT	SUBJECT	SUBJECT	SUBJECT	SUBJECT
CHILEAN AIR FORCE AE								
ROSPATILE SA 315 LA								
MA								

3,20 11

DATE OF PHOTO	TYPE	QUALITY	CLASS	NO OF CARDS	SOURCE OF PHOTOGRAPH
29 Nov. 82					

CLASSIFICATION CONFIDENTIAL | CAPTIONED BY Cd.

25X1

FORM 12-79 174 OBSOLETE PREVIOUS EDITIONS

PHOTO ANALYSIS REPORT

Sanitized Copy Approved for Release 2010/08/16 : CIA-RDP88-00206R000300150031-7

Sanitized Copy Approved for Release 2010/08/16 : CIA-RDP88-00206R000300150031-7

PHOTO NO 1641466 | LOT NO G0094-83 | MAP REFERENCE | LATITUDE | LONGITUDE

COUNTRY CHILE | PROVINCE

AREA NO	SUBJECT	SUBJECT	SUBJECT	SUBJECT	SUBJECT	SUBJECT	SUBJECT	SUBJECT
	CHILEAN AIR FORCE C							
	JSNA A-37							

5,20,23 12

DATE OF PHOTO	TYPE	QUALITY	CLASS	NO OF CARDS	SOURCE OF PHOTOGRAPH
29 Nov. 82					

CLASSIFICATION CONFIDENTIAL | CAPTIONED BY C...

FORM 12-70 174 PREVIOUS EDITIONS

PHOTO ANALYSIS REPORT

25X1

Sanitized Copy Approved for Release 2010/08/16 : CIA-RDP88-00206R000300150031-7

Sanitized Copy Approved for Release 2010/08/16 : CIA-RDP88-00206R000300150031-7

PHOTO NO 1641461 | LOT NO G0094-83 | MAP REFERENCE | LATITUDE | LONGITUDE

COUNTRY CHILE | PROVINCE

AREA NO	SUBJECT	SUBJECT	SUBJECT	SUBJECT	SUBJECT	SUBJECT	SUBJECT	SUBJECT
CHILEAN AIR FORCE HANGER								
WRECK								
WITH								

3,2023 13

DATE OF PHOTO	TYPE	QUALITY	CLASS	NO OF CARDS	SOURCE OF PHOTOGRAPH
29 NOV 82					

CLASSIFICATION CONFIDENTIAL | CAPTIONED BY CL

FORM 12-79 174 OBSOLETE PREVIOUS EDITIONS

PHOTO ANALYSIS REPORT

25X1

Sanitized Copy Approved for Release 2010/08/16 : CIA-RDP88-00206R000300150031-7

Sanitized Copy Approved for Release 2010/08/16 : CIA-RDP88-00206R000300150031-7

PHOTO NO 1641468 | LOT NO G0094-83 | MAP REFERENCE Source | LATITUDE 33 27 S | LONGITUDE 070 42 W

COUNTRY CHILE | PROVINCE WAC 1436 D

AREA NO	SUBJECT	SUBJECT	SUBJECT	SUBJECT	SUBJECT	SUBJECT	SUBJECT	SUBJECT
LOS	CERRILLOS					AFLD		
ANTENA	ARRAY							

14

23,30

DATE OF PHOTO	TYPE	QUALITY	CLASS	NO OF CARDS	SOURCE OF PHOTOGRAPH
29 Nov 82					

CLASSIFICATION CONFIDENTIAL | CAPTIONED BY C-2

FORM 10-79 174 PREVIOUS EDITIONS

PHOTO ANALYSIS REPORT

25X1

Sanitized Copy Approved for Release 2010/08/16 : CIA-RDP88-00206R000300150031-7

ILLEGIB
Sanitized Copy Approved for Release 2010/08/16 : CIA-RDP88-00206R000300150031-7

Page Denied

Next 1 Page(s) In Document Denied

25X1

Sanitized Copy Approved for Release 2010/08/16 : CIA-RDP88-00206R000300150031-7

Sanitized Copy Approved for Release 2010/08/16 : CIA-RDP88-00206R000300150031-7

PHOTO NO 1041471 | LOT NO G00 94-83 | MAP REFERENCE | LATITUDE | LONGITUDE

COUNTRY CHILE | PROVINCE

AREA NO	SUBJECT	SUBJECT	SUBJECT	SUBJECT	SUBJECT	SUBJECT	SUBJECT	SUBJECT
CHILEAN A/K	EORCE	.50
CAL. 1	20MM	AA	GUN	5

3 22

DATE OF PHOTO	TYPE	QUALITY	CLASS	NO OF CARDS	SOURCE OF PHOTOGRAPH
29 NOV. 82					

25X1

CLASSIFICATION CONFIDENTIAL | CAPTIONED BY C.O.

FORM 12-79 174 OBSOLETE PREVIOUS EDITIONS

PHOTO ANALYSIS REPORT

Sanitized Copy Approved for Release 2010/08/16 : CIA-RDP88-00206R000300150031-7

Sanitized Copy Approved for Release 2010/08/16 : CIA-RDP88-00206R000300150031-7

PHOTO NO	LOT NO	MAP REFERENCE	LATITUDE	LONGITUDE
164742	G0094-83			

COUNTRY: CHILE

PROVINCE:

AREA NO	SUBJECT	SUBJECT	SUBJECT	SUBJECT	SUBJECT	SUBJECT	SUBJECT	SUBJECT
CHILEAN AIR FORCE .50								
CAL. AA GUN								

3, [illegible] 23

DATE OF PHOTO	TYPE	QUALITY	CLASS	NO OF CARDS	SOURCE OF PHOTOGRAPH
29 Nov. 82					

25X1

CLASSIFICATION: CONFIDENTIAL

CAPTIONED BY: C.C.

FORM 12-79 174 OBSOLETE PREVIOUS EDITIONS

PHOTO ANALYSIS REPORT

Sanitized Copy Approved for Release 2010/08/16 : CIA-RDP88-00206R000300150031-7

Sanitized Copy Approved for Release 2010/08/16 : CIA-RDP88-00206R000300150031-7

PHOTO NO	LOT NO	MAP REFERENCE	LATITUDE	LONGITUDE
1641413	G0094-83			

COUNTRY: CHILE

PROVINCE:

AREA NO	SUBJECT	SUBJECT	SUBJECT	SUBJECT	SUBJECT	SUBJECT	SUBJECT	SUBJECT
	CHILEAN AIR FORCE							
	MM A/N GUNS							

3 24

DATE OF PHOTO	TYPE	QUALITY	CLASS	NO OF CARDS	SOURCE OF PHOTOGRAPH
29 NOV 82					

25X1

CLASSIFICATION: CONFIDENTIAL

CAPTIONED BY: C.L.

FORM 174 OBSOLETE PREVIOUS EDITIONS

PHOTO ANALYSIS REPORT

Sanitized Copy Approved for Release 2010/08/16 : CIA-RDP88-00206R000300150031-7

Sanitized Copy Approved for Release 2010/08/16 : CIA-RDP88-00206R000300150031-7

PHOTO NO 164747 | LOT NO G0094-83 | MAP REFERENCE | LATITUDE | LONGITUDE

COUNTRY CHILE | PROVINCE

AREA NO	SUBJECT	SUBJECT	SUBJECT	SUBJECT	SUBJECT	SUBJECT	SUBJECT	SUBJECT
CHILEAN AIR FORCE								DH
C-6 TWIN OTTER								

3,20 28

DATE OF PHOTO	TYPE	QUALITY	CLASS	NO OF CARDS	SOURCE OF PHOTOGRAPH
29 Nov. 82					

25X1

CLASSIFICATION CONFIDENTIAL | CAPTIONED BY C.L.

FORM 12-79 174 OBSOLETE PREVIOUS EDITIONS

PHOTO ANALYSIS REPORT

Sanitized Copy Approved for Release 2010/08/16 : CIA-RDP88-00206R000300150031-7

Sanitized Copy Approved for Release 2010/08/16 : CIA-RDP88-00206R000300150031-7

PHOTO NO 1b4145 | LOT NO G0044-83 | MAP REFERENCE | LATITUDE | LONGITUDE

COUNTRY CHILE | PROVINCE

AREA NO	SUBJECT	SUBJECT	SUBJECT	SUBJECT	SUBJECT	SUBJECT	SUBJECT	SUBJECT
CHILE	SEAN	A	IR	FORCE				
TTC	S2A							

3,20

29

DATE OF PHOTO	TYPE	QUALITY	CLASS	NO OF CARDS	SOURCE OF PHOTOGRAPH
29 Nov 82					

CLASSIFICATION CONFIDENTIAL | CAPTIONED BY C.A.

FORM 12-79 174 OBSOLETE PREVIOUS EDITIONS

PHOTO ANALYSIS REPORT

25X1

Sanitized Copy Approved for Release 2010/08/16 : CIA-RDP88-00206R000300150031-7

Sanitized Copy Approved for Release 2010/08/16 : CIA-RDP88-00206R000300150031-7

PHOTO NO 164170 | ROLL NO G0086-83 | MAP REFERENCE | LATITUDE 13 47N | LONGITUDE 088 09W

COUNTRY EL SALVADOR | PROVINCE MAC TIOC

AREA NO	SUBJECT	SUBJECT	SUBJECT	SUBJECT	SUBJECT	SUBJECT	SUBJECT	SUBJECT
OSICALA			GOVT.	SOLDIE				
RRESTS			AFTER	LOSING				
A BATTLE			WITH LEFTIST					

GUERRILLAS IN MORAZAN PROVINCE.

STAT

3,8

DATE OF PHOTO	TYPE	QUALITY	CLASS	NO OF CARD
22 Jan 83			-	

CLASSIFICATION COPYRIGHTED

CAPTIONED BY C.A.

FORM 42-79 174 OBSOLETE PREVIOUS EDITIONS

PHOTO ANALYSIS REPORT

Sanitized Copy Approved for Release 2010/08/16 : CIA-RDP88-00206R000300150031-7

ILLEGIB
Sanitized Copy Approved for Release 2010/08/16 : CIA-RDP88-00206R000300150031-7

Page Denied

Sanitized Copy Approved for Release 2010/08/16 : CIA-RDP88-00206R000300150031-7

Sanitized Copy Approved for Release 2010/08/16 : CIA-RDP88-00206R000300150031-7

PHOTO NO 164778 | LOT NO G0096-83 | MAP REFERENCE | LATITUDE 13 49N | LONGITUDE 088 07W

COUNTRY EL SALVADOR | PROVINCE MAC 710C

AREA NO | SUBJECT | SUBJECT | SUBJECT | SUBJECT | SUBJECT | SUBJECT | SUBJECT | SUBJECT

OSICALA US TRAINED
GOVT TROOPS AFTER TH
EY LOST BATTLE WITH LEFTIST
GUERRILLAS IN MORAZAN PROVINCE.

STAT 3,8

DATE OF PHOTO			TYPE	QUALITY	CLASS	NO OF CARDS
22 Jan.	8	3				

CLASSIFICATION COPYRIGHTED | CAPTIONED BY C.L.

FORM 12-79 174 OBSOLETE PREVIOUS EDITIONS

PHOTO ANALYSIS REPORT

Sanitized Copy Approved for Release 2010/08/16 : CIA-RDP88-00206R000300150031-7

Sanitized Copy Approved for Release 2010/08/16 : CIA-RDP88-00206R000300150031-7

PHOTO NO 1641479 | LOT NO G0096-83 | MAP REFERENCE | LATITUDE 13 49N | LONGITUDE 088 04W

COUNTRY EL SALVADOR | PROVINCE WAC 710C

AREA NO	SUBJECT	SUBJECT	SUBJECT	SUBJECT	SUBJECT	SUBJECT	SUBJECT	SUBJECT
OSICALA		4000	CIVILIA					
NS FLEE		TO	TOWN	AFTE				
R GOVT.		GUE	RILLAS					

OF MEANGUERA IN BATTLE WITH LEFTIST GUERRILLAS.

8

DATE OF PHOTO	TYPE	QUALITY	CLASS	NO OF CARDS
22 Jan	X	3		

CLASSIFICATION COPYRIGHTED CATEGORY C

FORM 174 PHOTO ANALYSIS REPORT

STAT

Sanitized Copy Approved for Release 2010/08/16 : CIA-RDP88-00206R000300150031-7

Sanitized Copy Approved for Release 2010/08/16 : CIA-RDP88-00206R000300150031-7

PHOTO NO 16,411,051 | LAT NO 6C082-83 | MAP REFERENCE | LATITUDE | LONGITUDE

COUNTRY EAST GERMANY | PROVINCE

AREA NO	SUBJECT	SUBJECT	SUBJECT	SUBJECT	SUBJECT	SUBJECT	SUBJECT	SUBJECT
KON1	- CLAB			FF		PIN		1
11	1 N	T H	E	S A	T	C	A	T
54	5 E	N	1	3	44 E.			

25X1 Pt (1) of 2 Pt PAN.

3,30

25X1

DATE OF PHOTO	TYPE	QUALITY	CLASS	NO OF CARDS
11 MAR 82				

25X1 CLASSIFICATION [redacted] CAPTIONED BY AL

FORM 12-79 174 OBSOLETE PREVIOUS EDITIONS

PHOTO ANALYSIS REPORT

Sanitized Copy Approved for Release 2010/08/16 : CIA-RDP88-00206R000300150031-7

Sanitized Copy Approved for Release 2010/08/16 : CIA-RDP88-00206R000300150031-7

PHOTO NO. 1647481 | LOT NO 6082-83 | MAP REFERENCE | LATITUDE | LONGITUDE

COUNTRY EAST GERMANY | PROVINCE

AREA NO	SUBJECT	SUBJECT	SUBJECT	SUBJECT	SUBJECT	SUBJECT	SUBJECT	SUBJECT
KONI	- CCN	Ø Ø		FF		PIN		1
41	1 N	7 N	C	3 N	2	F 1 C		4 7
54	58 N		1	3	44 E.			

25X1 Pt 2 of 2 Pts MSN.

3.30

DATE OF PHOTO	TYPE	QUALITY	CLASS	NO OF CARDS
11 MAR 8 2				

25X1 CLASSIFICATION C

CAPTIONED BY

FORM 174 PREVIOUS EDITIONS

PHOTO ANALYSIS REPORT

Sanitized Copy Approved for Release 2010/08/16 : CIA-RDP88-00206R000300150031-7

ILLEGIB
Sanitized Copy Approved for Release 2010/08/16 : CIA-RDP88-00206R000300150031-7

Page Denied

Sanitized Copy Approved for Release 2010/08/16 : CIA-RDP88-00206R000300150031-7

Sanitized Copy Approved for Release 2010/08/16 : CIA-RDP88-00206R000300150031-7

1647483 | LOT NO 9 OF 63-63 | MAP REFERENCE | LATITUDE | LONGITUDE

COUNTRY East Germany | PROVINCE

AREA NO	SUBJECT	SUBJECT	SUBJECT	SUBJECT	SUBJECT	SUBJECT	SUBJECT	SUBJECT
KON1	- CLASS				FF	P/N		
43	1N	TH	E		BALT	1	C	A T
54 11	54	N/		1	3	39 E.		

3.30

DATE OF PHOTO			TYPE	QUALITY	CLASS	NO OF CARDS
10 MAR	6	2				

25X1

25X1

CLASSIFICATION C

CAPTIONED BY A.C.

FORM 174 OBSOLETE PREVIOUS EDITIONS

PHOTO ANALYSIS REPORT

Sanitized Copy Approved for Release 2010/08/16 : CIA-RDP88-00206R000300150031-7